

Huntly Travel Hub
Moving Forward Together

Huntly to Milltown of Rothiemay

Moderate:
Trails with some steeper sections; earth, grass or stone paths with some uneven surfaces.
For hybrid / mountain bikes.
Riders in good health with basic off-road skills.




energy saving trust



EUROPE & SCOTLAND
European Regional Development Fund
Investing in a Smart, Sustainable and Inclusive Future



Huntly
Development Trust

The Huntly Travel Hub
is an initiative of
Huntly Development Trust





For more information please visit: www.huntlydt.org



Huntly Travel Hub
Moving Forward Together

Huntly to Milltown of Rothiemay

 **Huntly Square**
 **to Rothiemay (one way)**

 **13km / 8miles**

 **40 minutes - cycling**
3 hours - walking

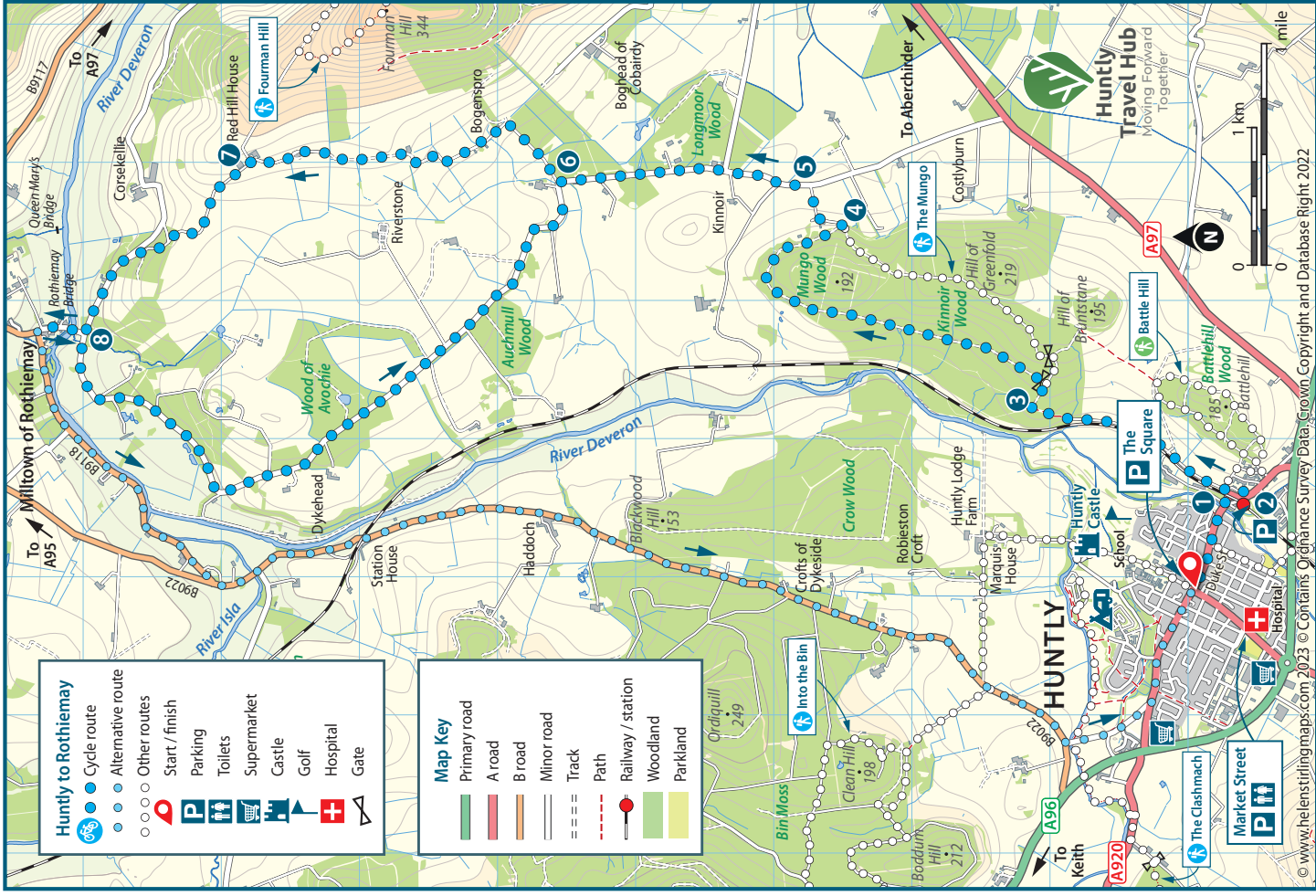
A mainly off-road route from Huntly to the small town of Milltown of Rothiemay, using forest roads through Kinnoir Wood, a small section of quiet single-lane tarmac, and a farm track. Suitable for any off-road / hybrid bike. A loop can be made by linking back on the single-lane road behind the Mungo or crossing the Deveron and going back on the B9022 (Portsoy Road) - 26km / 16miles; 1.5 hours cycling / 6 hours walking.

From **Huntly Square** head east down **Duke Street** onto **Bogie Street** and across the **Bogie Bridge**. **1** After passing under the railway bridge go up the hill and take the **dirt road to the left** opposite the train station car park. **2** Carry on along this road which soon becomes a track alongside the right of the railway.

Once reaching **Kinnoir Wood** the track climbs **steeply up**. Take a right **3** once reaching the junction and head uphill, then take the next left through the gate and follow this forest road through the woods for **2km**, skirting around the **Hill of Mungo**. Once you reach the junction, **4** on the far side, head **left down past the houses** and a righthand bend will take you down onto a single-lane road. **5**

Turn **left** along the quiet road for 2km until it turns sharply left. **Take a sharp right** here **6** up a track signed for the farm **Bogenspro**. Follow this track generally heading north passing 4 farms (be wary of tractors using the road). Once past **Red Hill House**, **7** the track heads downhill and the surface becomes tarmacked. **Turn right at the T junction**. **8 Rothiemay** will come into view across the bridge over the **River Deveron**.

Return the same way or loop back to the Mungo by carrying along the quiet single-track road on the right after crossing the **Rothiemany Bridge**.



Huntly to Rothiemay

- Cycle route
- Alternative route
- Other routes
- Start / finish
- Parking
- Toilets
- Supermarket
- Castle
- Golf
- Hospital
- Gate

Map Key

- Primary road
- A road
- B road
- Minor road
- Track
- Path
- Railway / station
- Woodland
- Parkland

© www.helenstirlingmaps.com 2023 © Contains Ordnance Survey Data, Crown Copyright and Database Right 2022